

**Memorandum of Understanding (MoU)**

**Between**

**GOVERNMENT CHANDULAL CHANDRAKAR ARTS & SCIENCE  
COLLEGE, PATAN DIST-DURG (C.G.) 491111 INDIA**

**And**

**SWAMI ATMANAND HOSPITAL PATAN, DIST-DURG (C.G.) 491111  
INDIA**

Government Chandulal Chandrakar Arts & Science College, Patan Dist- Durg (Chhattisgarh), located at Pandar Road, Patan, Dist- Durg (C.G.) and Swami Atmanand Hospital Patan, Dist- Durg (Chhattisgarh), located near Old Bus- Stand Road Patan, Dist- Durg (C.G.), hereby agree to foster the Academic Exchange and Cooperation between the two institutions.

**Aims of Co-operation**


- ❖ To join the programs on Youth Red-Cross (YRC) activities related to Health Awareness in the College campus, so as to enhance Student's knowledge in the general health sector organized by YRC.
- ❖ To support Theory & Practical Knowledge of students by the Experts on Human Health sector. Related Expert will be provided by the Hospital.

**Scope of Co-operations**


- ❖ To conduct Awareness programs in College and Patan city on the topic of General Health problems of common Rural public.
- ❖ To get help in conducting camp for Students on general health checking, Blood-group checking, Sickle-cell anaemia checking, blood-donation camp etc. by the related Experts of Hospital in College Campus.
- ❖ To organize Awareness programs on Malaria, Dengue, Worm, Leprosy, Population awareness etc. in the College campus or in the city.

**Terms and Conditions**

- ❖ No fees shall be given (or, taken) for conducting (or, organizing) above said programs by both the institutions. It is free for both.
- ❖ It is a voluntary cooperation scheme, and this MoU does not make any compulsion on students, Teacher, Staff and/or College's academic Calendar/schedule or Program.
- ❖ The tenure of the cooperation may be end by giving one-month prior intimation from either side, or till the session of Academic calendar, whichever is later.

  
In-charge <sup>संयोजक</sup> (Youth Red Cross) <sup>संयोजक</sup>  
Seal and Signature <sup>संयोजक</sup> <sup>संयोजक</sup>  
<sup>जिला-दुर्ग(छ.ग.)</sup>

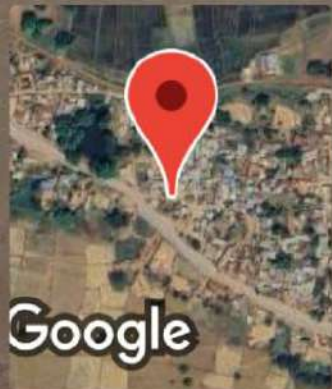
**Shubham**  
Authorized Signatory  
(Principal) Principal  
Govt. Chandulal Chandrakar Arts and Science  
College Patan, Distt.-Durg (C.G.)

  
Authorized Signatory  
(Block Medical Officer)  
Seal and Signature

Block Medical Officer  
CHC PATAN  
DIST-DURG(C.G.)




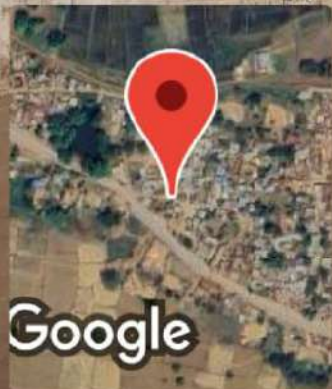
 GPS Map Camera



**Patan, Chhattisgarh, India**  
2GHX+H6M, Atari, Patan, Chhattisgarh  
491111, India  
Lat 21.028821°  
Long 81.548126°  
23/12/23 01:38 PM GMT +05:30



 **GPS Map Camera**



**Google**

**Patan, Chhattisgarh, India**

**2GHX+H6M, Atari, Patan, Chhattisgarh  
491111, India**

**Lat 21.028803°**

**Long 81.548213°**

**23/12/23 01:38 PM GMT +05:30**



प्रधानमंत्री आवास योजना शह  
हितग्राही का नाम - चमारिन  
पति का नाम - स्व. पंचम साहू  
सं. - 032280201163.817  
मॉ. - 2022-23  
डॉ. -  
पर -



**GPS Map Camera**

**Patan, Chhattisgarh, India**

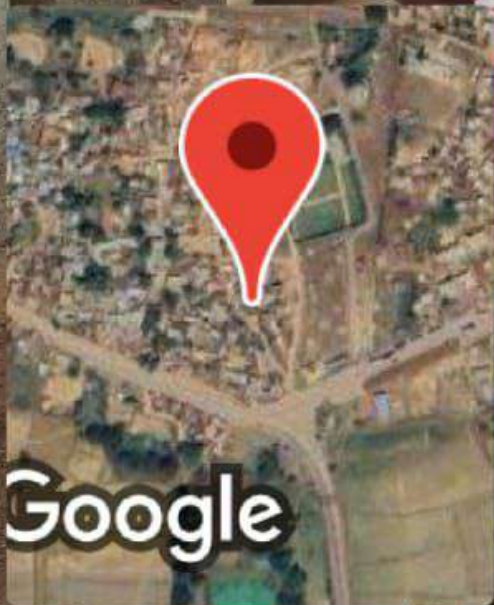
Unnamed Road, Atari, Patan, Chhattisgarh

491111, India

Lat 21.027903°

Long 81.550704°

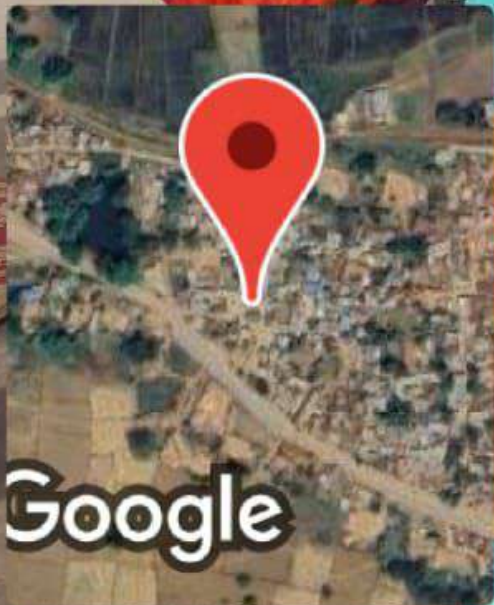
23/12/23 01:57 PM GMT +05:30



रासकीय चन्द्रलाल चन्द्राकर कला एवं विज्ञान  
महाविद्यालय पाटन जिला दुर्ग (छ) ४९११११  
महाविद्यालय परिषद  
आपका स्वागत



**GPS Map Camera**



**Patan, Chhattisgarh, India**  
2GHX+H6M, Atari, Patan, Chhattisgarh 491111,  
India  
Lat 21.028891°  
Long 81.548339°  
23/12/23 01:53 PM GMT +05:30



**GPS Map Camera**

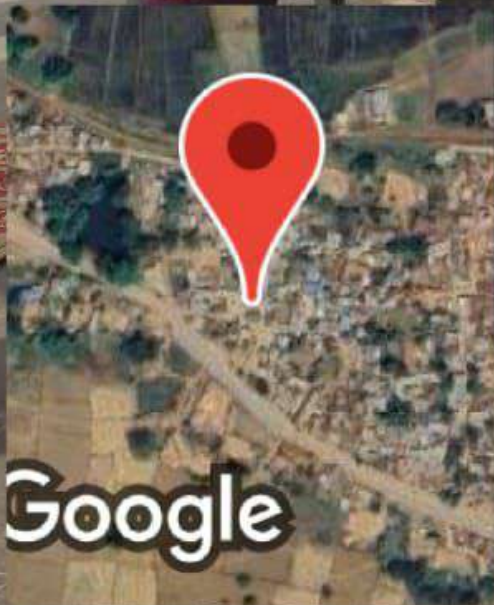
**Patan, Chhattisgarh, India**

**2GHX+H6M, Atari, Patan, Chhattisgarh 491111,  
India**

**Lat 21.028891°**


**Long 81.548339°**

**23/12/23 01:53 PM GMT +05:30**





**GPS Map Camera**



**Patan, Chhattisgarh, India**

**2GHX+H6M, Atari, Patan, Chhattisgarh 491111,  
India**

**Lat 21.02889°**

**Long 81.548342°**

**23/12/23 01:52 PM GMT +05:30**

**Google**



**GPS Map Camera**

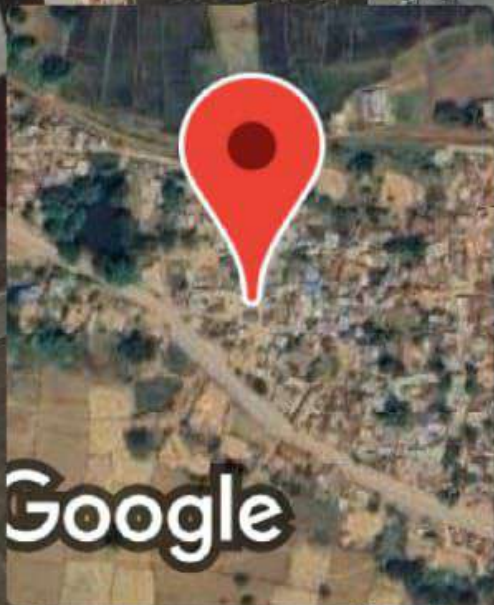
**Patan, Chhattisgarh, India**

**2GHX+H6M, Atari, Patan, Chhattisgarh 491111, India**

**Lat 21.028888°**

**Long 81.548346°**

**23/12/23 01:52 PM GMT +05:30**







**GPS Map Camera**

**Patan, Chhattisgarh, India**

2GHX+H6M, Atari, Patan, Chhattisgarh 491111,  
India

Lat 21.02889°

Long 81.54834°

23/12/23 01:51 PM GMT +05:30



**Google**



**GPS Map Camera**


**Patan, Chhattisgarh, India**

**2GHX+H6M, Atari, Patan, Chhattisgarh 491111,  
India**

**Lat 21.028888°**

**Long 81.548346°**

**23/12/23 01:51 PM GMT +05:30**



**Google**



**GPS Map Camera**


**Patan, Chhattisgarh, India**

**2GHX+H6M, Atari, Patan, Chhattisgarh 491111,  
India**

**Lat 21.028889°**

**Long 81.548346°**

**23/12/23 01:50 PM GMT +05:30**



**Google**



**GPS Map Camera**

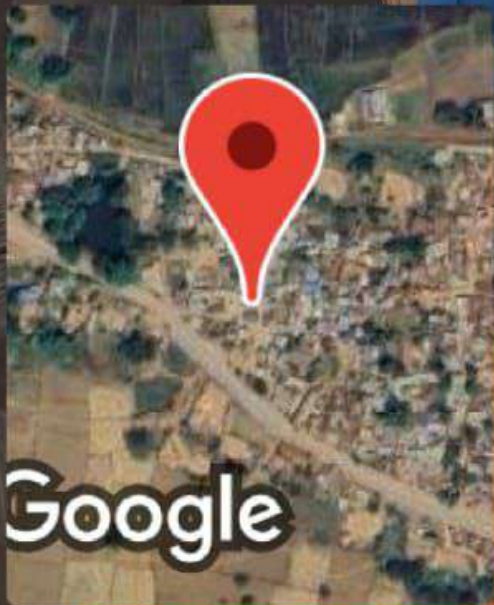
**Patan, Chhattisgarh, India**

**2GHX+H6M, Atari, Patan, Chhattisgarh 491111,  
India**

**Lat 21.02889°**

**Long 81.548347°**

**23/12/23 01:49 PM GMT +05:30**



**Google**



**GPS Map Camera**

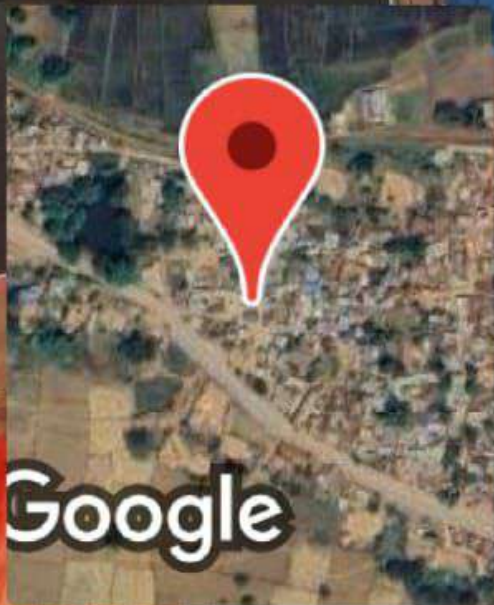
**Patan, Chhattisgarh, India**

**2GHX+H6M, Atari, Patan, Chhattisgarh 491111,  
India**

**Lat 21.02889°**

**Long 81.548347°**

**23/12/23 01:49 PM GMT +05:30**



शासकीय चन्द्रलाल चन्द्राकर कला एवं विज्ञान  
महाविद्यालय पटान जिला दुर्ग (एन)  
महा... परिवार  
आपक...



**GPS Map Camera**

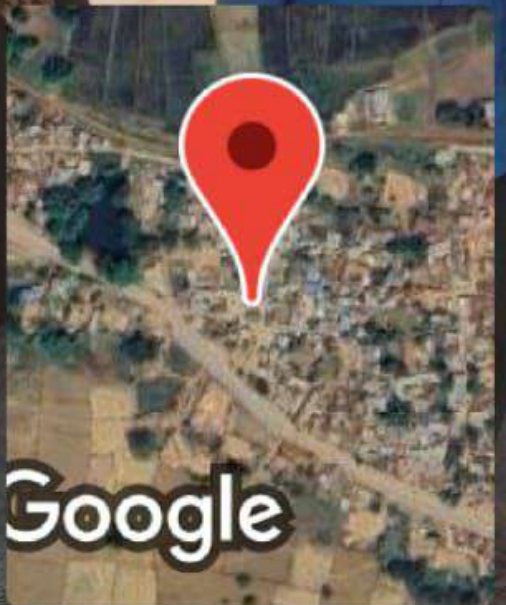
**Patan, Chhattisgarh, India**

**2GHX+H6M, Atari, Patan, Chhattisgarh 491111,  
India**

**Lat 21.02889°**

**Long 81.548338°**

**23/12/23 01:49 PM GMT +05:30**





**GPS Map Camera**

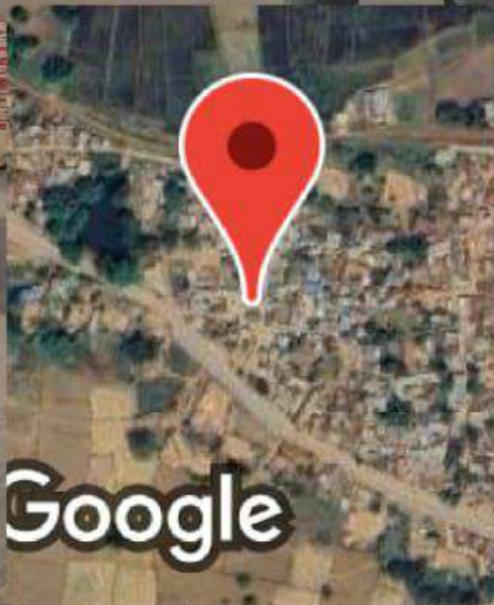
**Patan, Chhattisgarh, India**

**2GHX+H6M, Atari, Patan, Chhattisgarh 491111,  
India**

**Lat 21.028887°**

**Long 81.548339°**

**23/12/23 01:48 PM GMT +05:30**



**Google**



**GPS Map Camera**

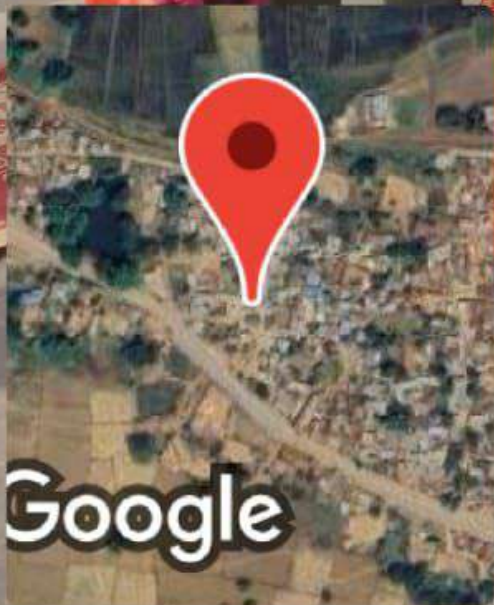
**Patan, Chhattisgarh, India**

**2GHX+H6M, Atari, Patan, Chhattisgarh 491111, India**

**Lat 21.028916°**

**Long 81.548336°**

**23/12/23 01:47 PM GMT +05:30**



**Google**





**GPS Map Camera**

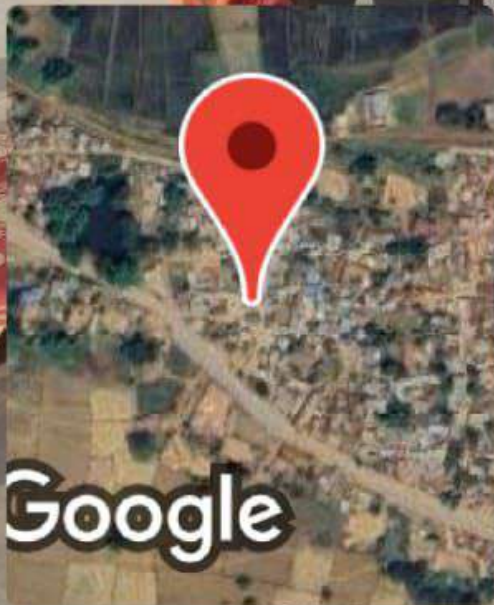
**Patan, Chhattisgarh, India**

**2GHX+H6M, Atari, Patan, Chhattisgarh 491111,  
India**

**Lat 21.0289°**

**Long 81.548336°**

**23/12/23 01:47 PM GMT +05:30**





**GPS Map Camera**

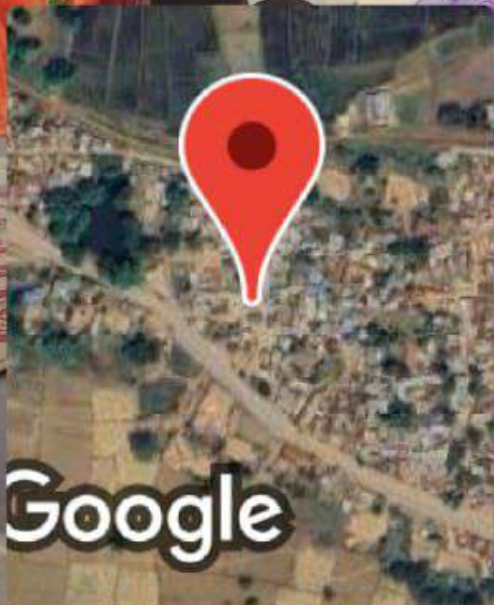
**Patan, Chhattisgarh, India**

2GHX+H6M, Atari, Patan, Chhattisgarh 491111,  
India

Lat 21.028906°


Long 81.548325°

23/12/23 01:46 PM GMT +05:30





**GPS Map Camera**



**Patan, Chhattisgarh, India**

**2GHX+H6M, Atari, Patan, Chhattisgarh 491111,  
India**

**Lat 21.028906°**

**Long 81.548325°**

**23/12/23 01:46 PM GMT +05:30**

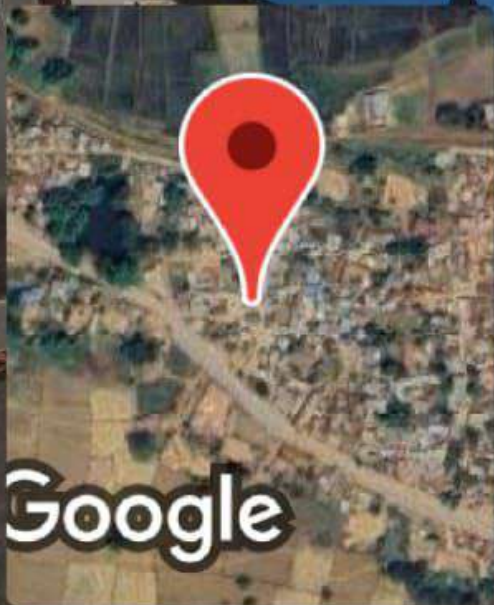
**Google**



शासकीय चन्द्रलाल कला एवं किराने  
महाविद्यालय  
ला दुर्ग (छ.ग.)  
मा  
आपक



**GPS Map Camera**



**Google**

**Patan, Chhattisgarh, India**

**2GHX+H6M, Atari, Patan, Chhattisgarh 491111,  
India**

**Lat 21.028902°**

**Long 81.54834°**

**23/12/23 01:45 PM GMT +05:30**



**GPS Map Camera**

**Patan, Chhattisgarh, India**

**2GHX+H6M, Atari, Patan, Chhattisgarh 491111, India**

**Lat 21.028905°**

**Long 81.548325°**

**23/12/23 01:42 PM GMT +05:30**

